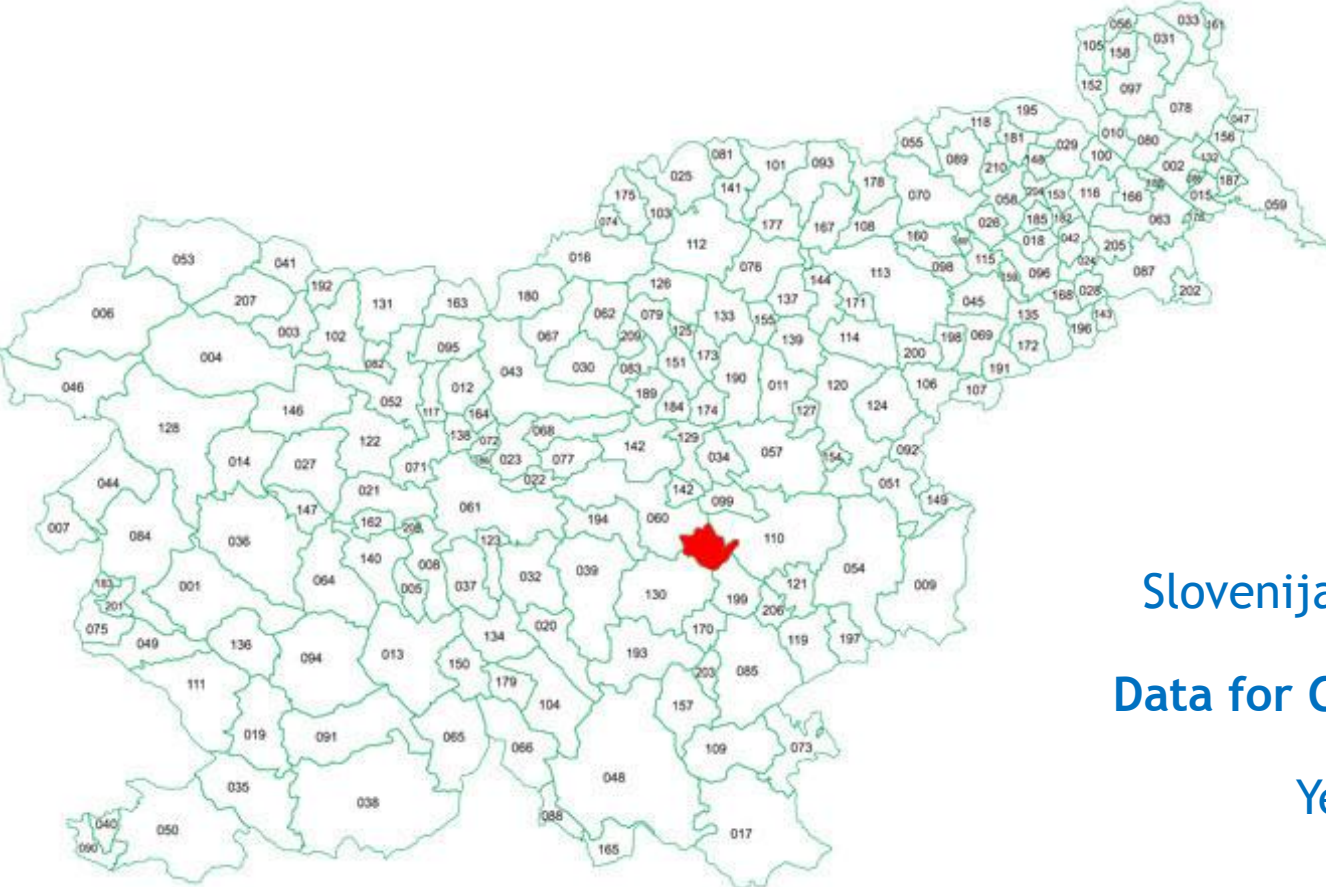




eEnvironment of the neighbouring Municipality

Rupert Gole, župan | Mayor

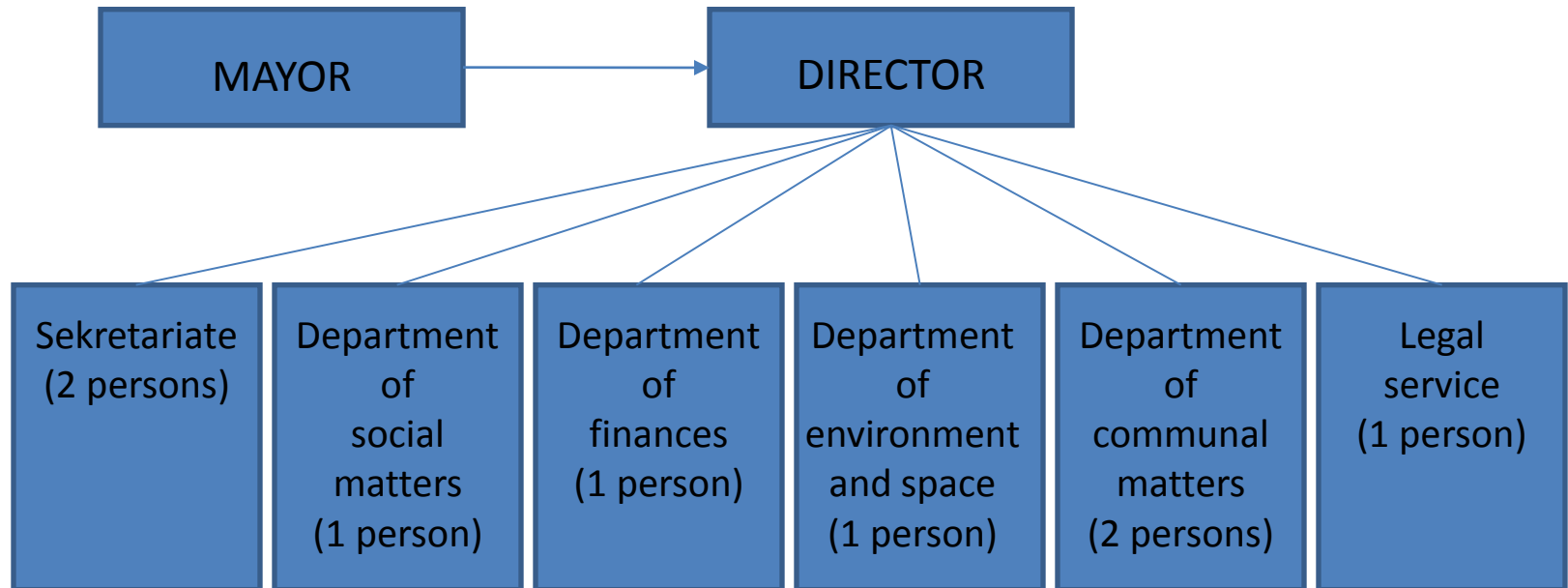




Slovenija have 211 Communities
Data for Community Šentrupert:
Year of foundation: **2007**
Area: **49 km²**
Inhabitants: cca: **2800**
Nr. of settlements: **25**



Organisation of community administration



The community administration employs 10 people

Mayor Rupert Gole

(non professional function)

Born:

17.09.1971

Profession:

Architect

Employed:

Faculty of Architecture, Ljubljana

Professional activity:

Owner of Architecture studio Esplanada Ltd.





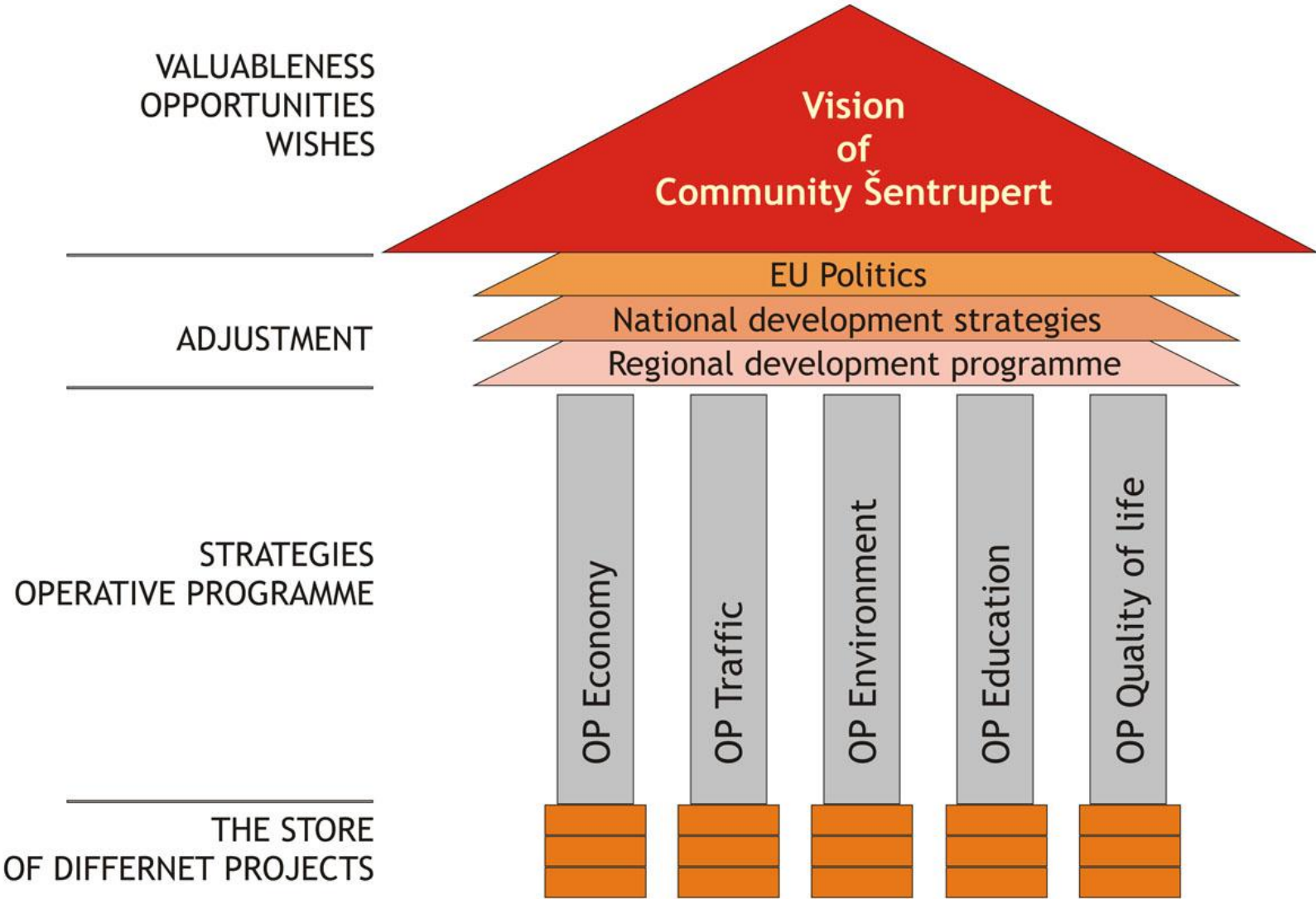
Vision of community Šentrupert until year 2025

Community Šentrupert will be recognized as well regulated and pleasant living environment.

Community Šentrupert will be recognized also through tourism and events based on tradition, culture, and beautiful surroundings.

Economy development will accentuate trade, small enterprises, eco-farming and additional activities.

Community Šentrupert will cooperate through common projects mainly with its neighbour communities in Mirna Valley.





How to rich the vision ...?

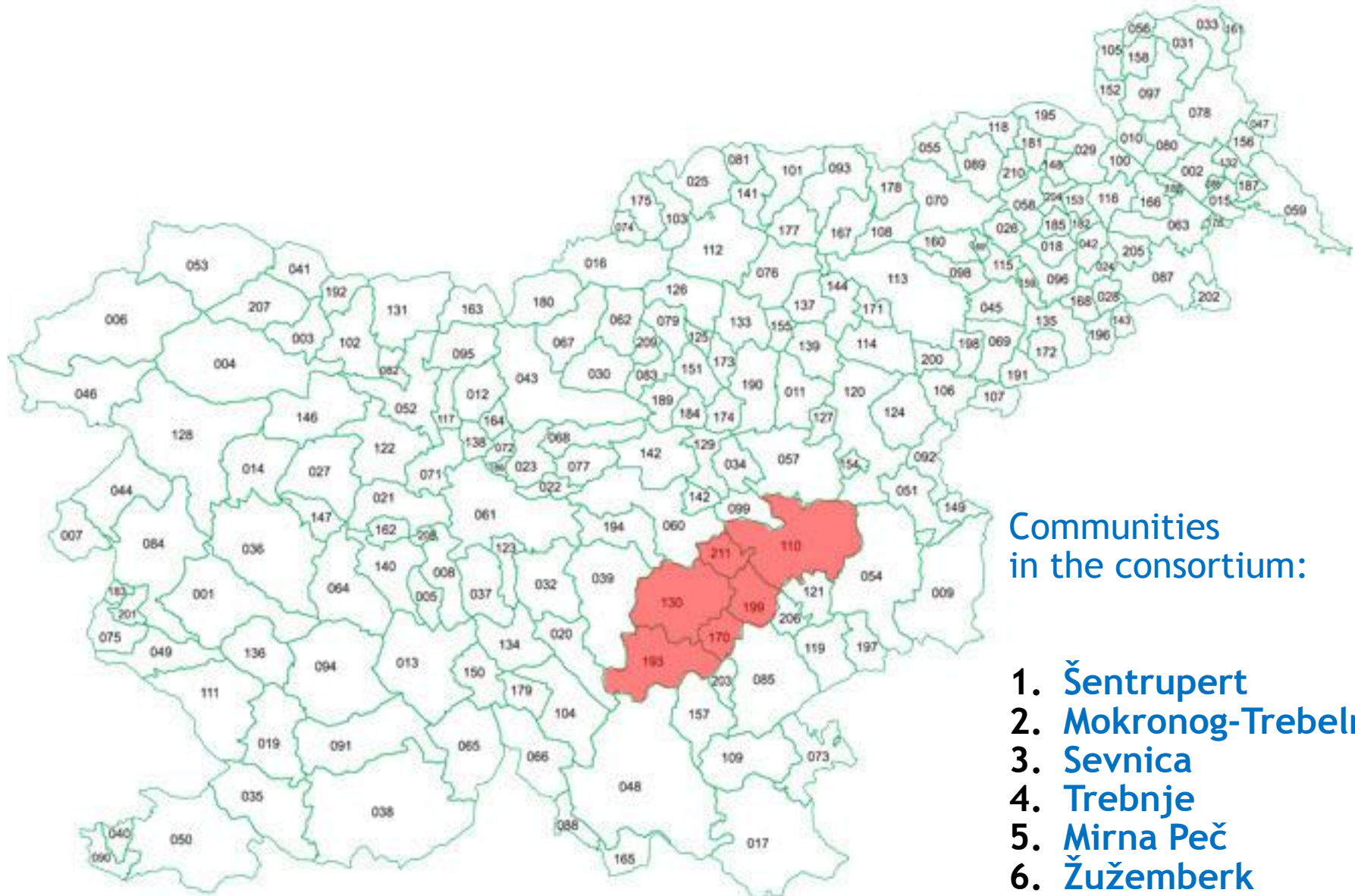
We started different projects to follow our vision...

One of the most important projects for the future eEnvironment in our micro region is building High speed data transfer communication network - **Fibre to home (FTH)**.

A Consortium of 6 neighbour communities got co-investment irreversible EU money in amount of **14,6 MIO €** for realization of this project.

The whole investment of open high speed optical network is over **30 MIO €**, the second part of investment covers company GVO, who is building the network.

We started to build already.


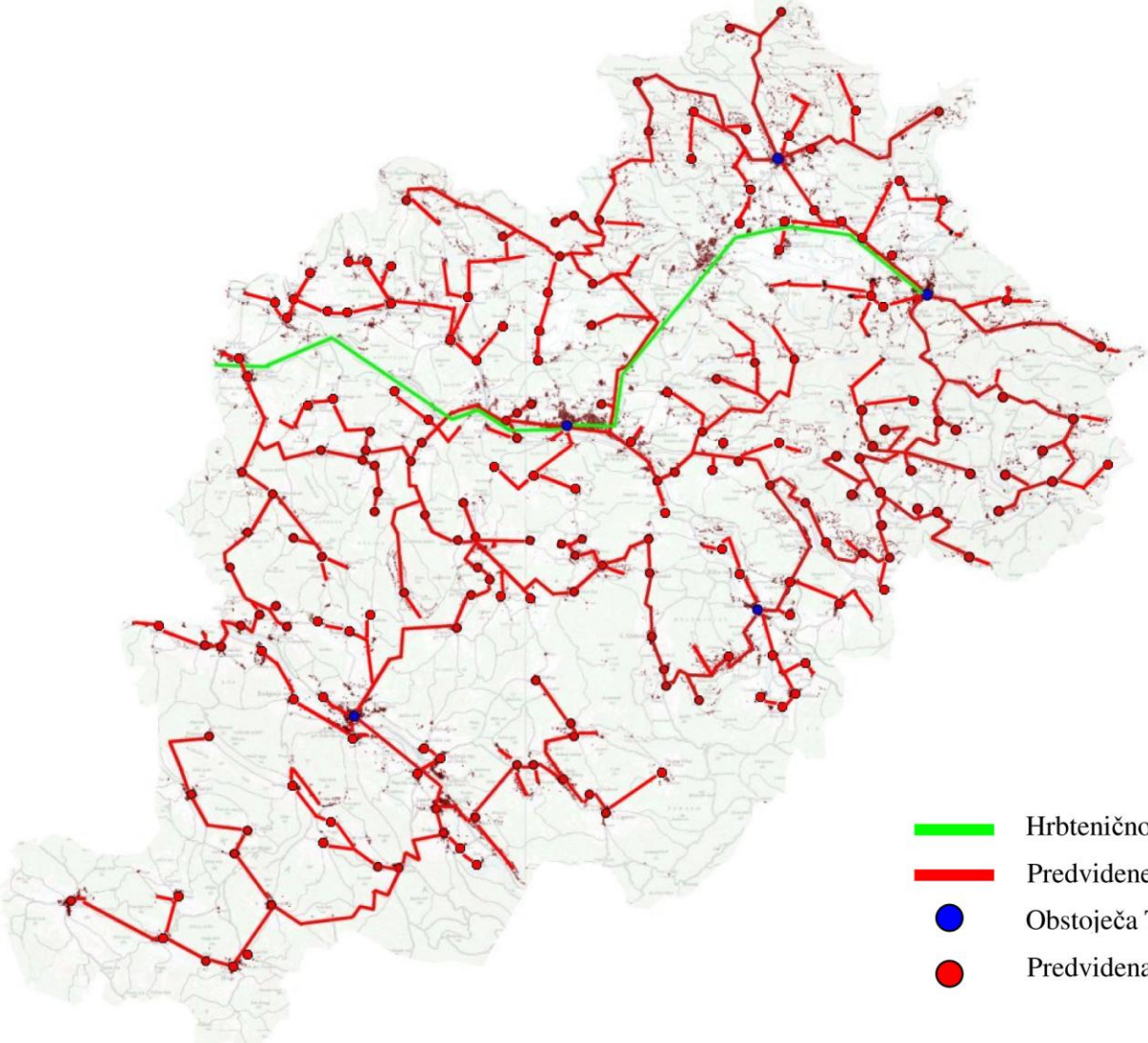






Communities in the consortium:

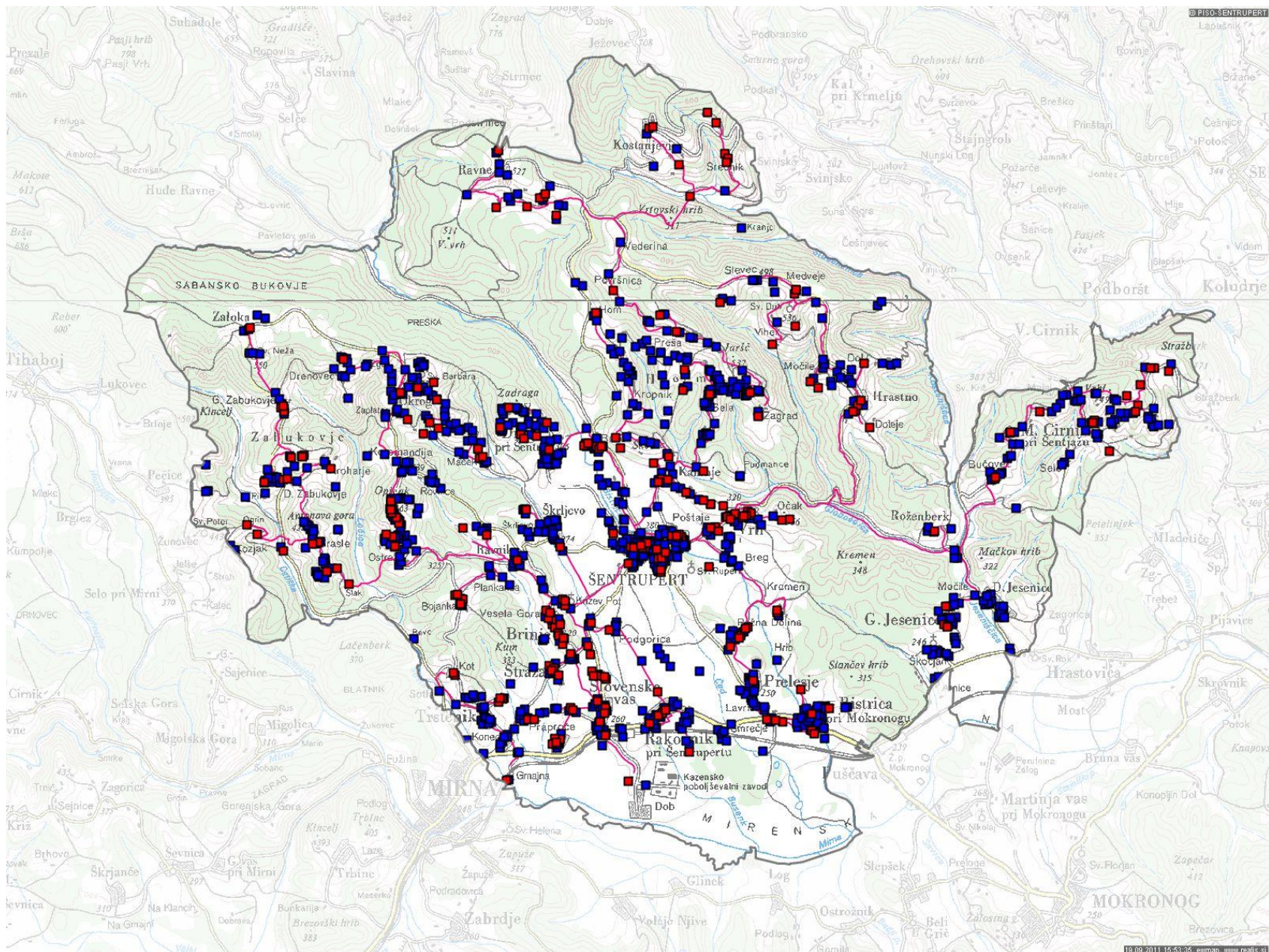
1. Šentrupert
2. Mokronog-Trebelno
3. Sevnica
4. Trebnje
5. Mirna Peč
6. Žužemberk



FTH - Fibre to Home network



-  Hrbtenično optično omrežje
-  Predvidene nove širokopasovne povezave
-  Obstoječa TK vozlišča
-  Predvidena nova TK vozlišča brez komercialnega interesa





© PISO-ŠENTRUPERT

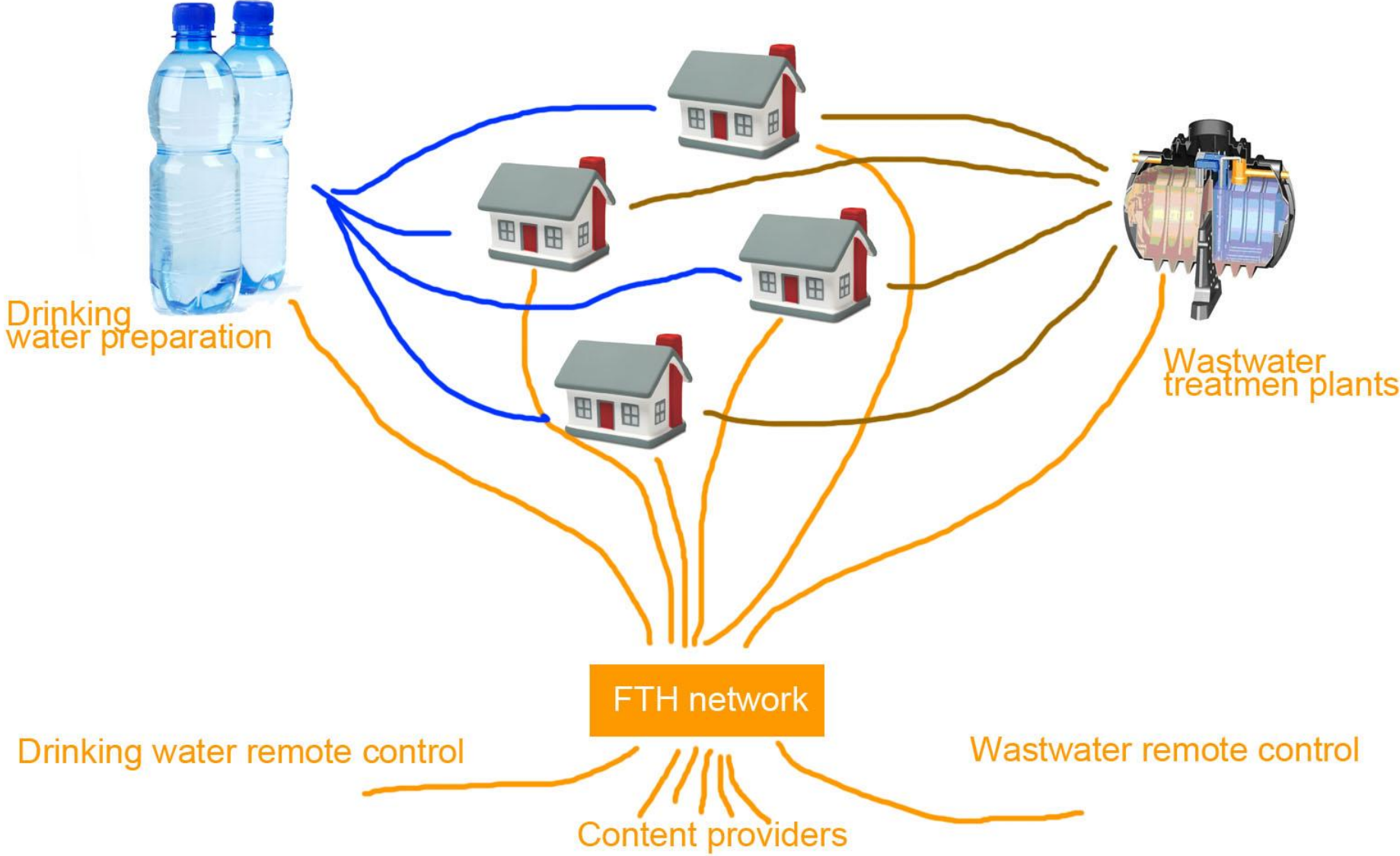








The optic fibre will be installed to every place from where we need to get or send the information...



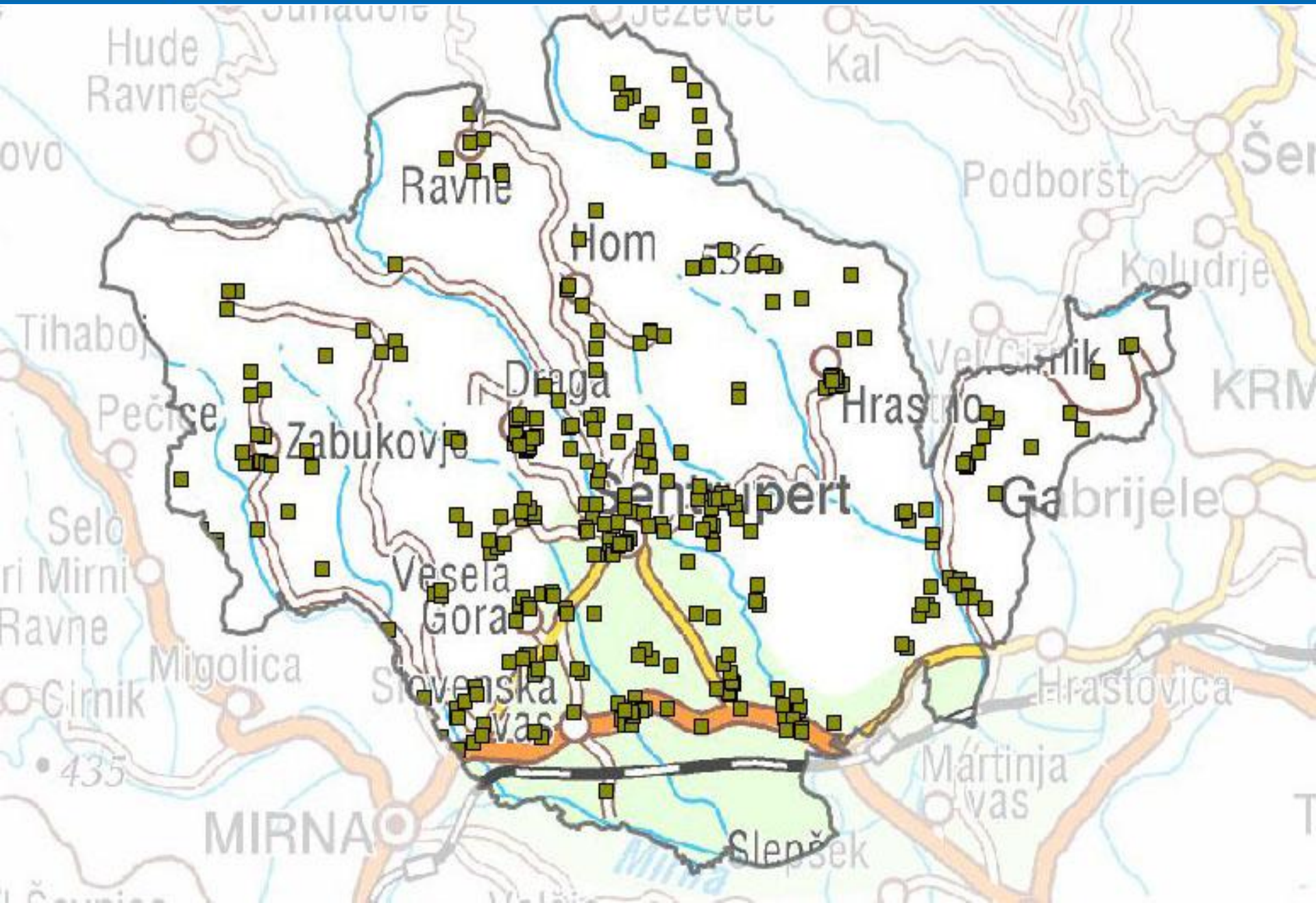


Cooperation projects in progress ...

- Database of ethnological heritage - Kozolci and other wooden buildings in our neighbour communities.
- At the moment we have over 600 building in the database
- We transformed the database into GIS information system PISO, which is our main tool for managing the GIS data and to share those information to our citizens.
- The next step should be developing of a web tool, which will be used from the citizens for updating and increasing the wooden buildings database.



The most beautiful Kozolec in the World is property of Community Šentrupert



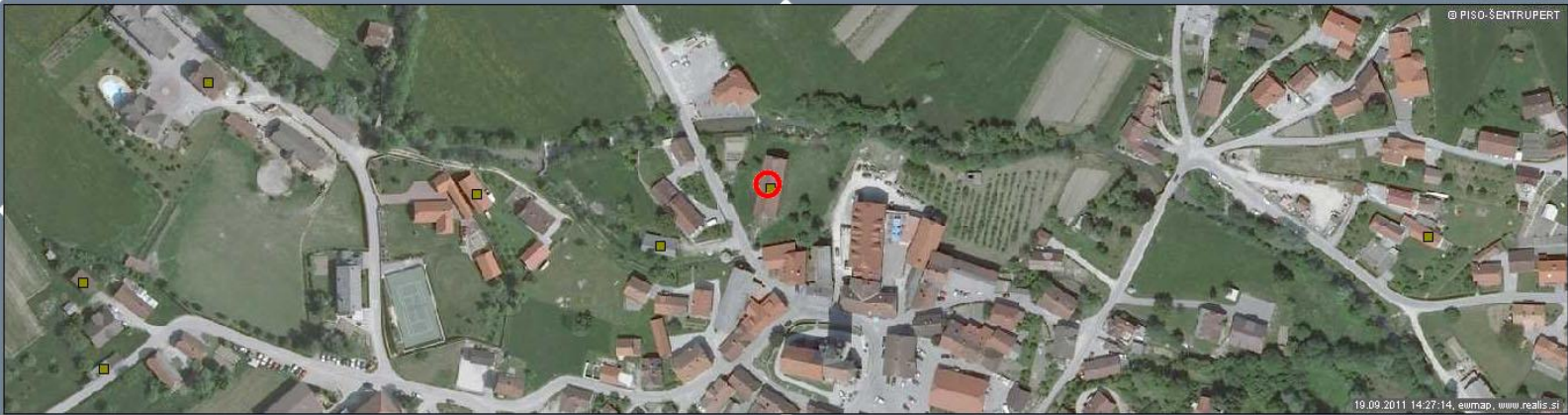




- Podlage
- Tematski sklopi
- Skupni sloji

Infrastruktura (vir Občina) > Kozolci

sloji/legenda/opsis



© PISO-ŠENTRUPERT

19.09.2011 14:27:14, eumap, www.realis.si

detajlni način

iskanje legenda zaznamki

ulica, hišna številka

zemljepisno ime

koordinata y, x

katastrska občina, parcela

1398-bistrica

številka posestnega lista

lastnik parcele

identifikator stavbe

prebivalec

cestni odsek, stacionaža

pomembnejše storitve

gradnja stavb

poslovni subjekt

če samo subjekte v območju prikaza

0 61 m (1:2084)

y=507551 x=92549 CS

y = 507371.7 x = 92636.3 z = ~ 275 m

ZAZNAMEK NA LOKACIJO | POROČILO ZA LOKACIJO

najbližja h.št.(43 m): ŠENTRUPERT 40, 8232 ŠENTRUPERT
katastrska občina: 1399-ŠENTRUPERT, parcela: 15, stavba: 580 (SID=20073620)

Kozolci:	
ID KOZOLCA:	39.00000
SID:	20073620.00000
LOKACIJA:	
DATUM TEREEN:	20110103000000.000
LASTNIK:	
ID TIP:	4.00000
TRENTUTNA RABA:	shranjevanje desk, lesa
OPIS:	Primer lepega, velikega in bogato okrašenega topljarja. Ima pet parov oken, stebri so v spodnjem delu razširjeni z vodoravnim vzorčkom. Podstavki verjetno betonski. Streha je opečnata, s čopoma. V osrednjem delu je mreža. Roke so dekorativno stesane.
ZGODOVINA:	
STANJE:	Balkon in čelo (verjetno tudi zadaj) imata v spodnjem delu izrezljane drobne detajle. Na čelu v srednjem delu je motiv lončnice, se dvakrat ponovi, v sredini sta začetnici J in C (O)?, V zgornjem delu čela pa še dva motiva, lončnica (2x) in deteljica.
ŠIRINA:	0
DOLŽINA:	0
VIŠINA:	0
OPOMBE:	Na prvem levem stebri je znak zaščite: Ohranimo slovenski kozolec. Zaradi nedostopnega terena meritev ni bilo.
OHRANJENOST:	Dobro
LETNIK:	0
EV. ŠTEV.:	14
VNOS:	

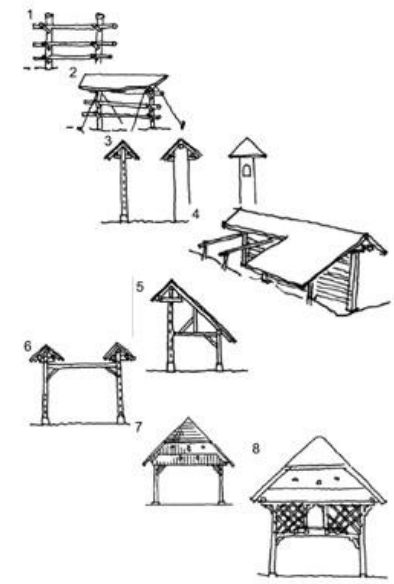


LEGENDA:

- OBSTOJEČA PARCELACIJA
- UTRUJENE POVRŠINE
- ZELENE POVRŠINE
- NOVI OBJEKT
- CESTNO OMREŽJE
- KOZOLCI
- PEŠČENO PARKIRIŠČE

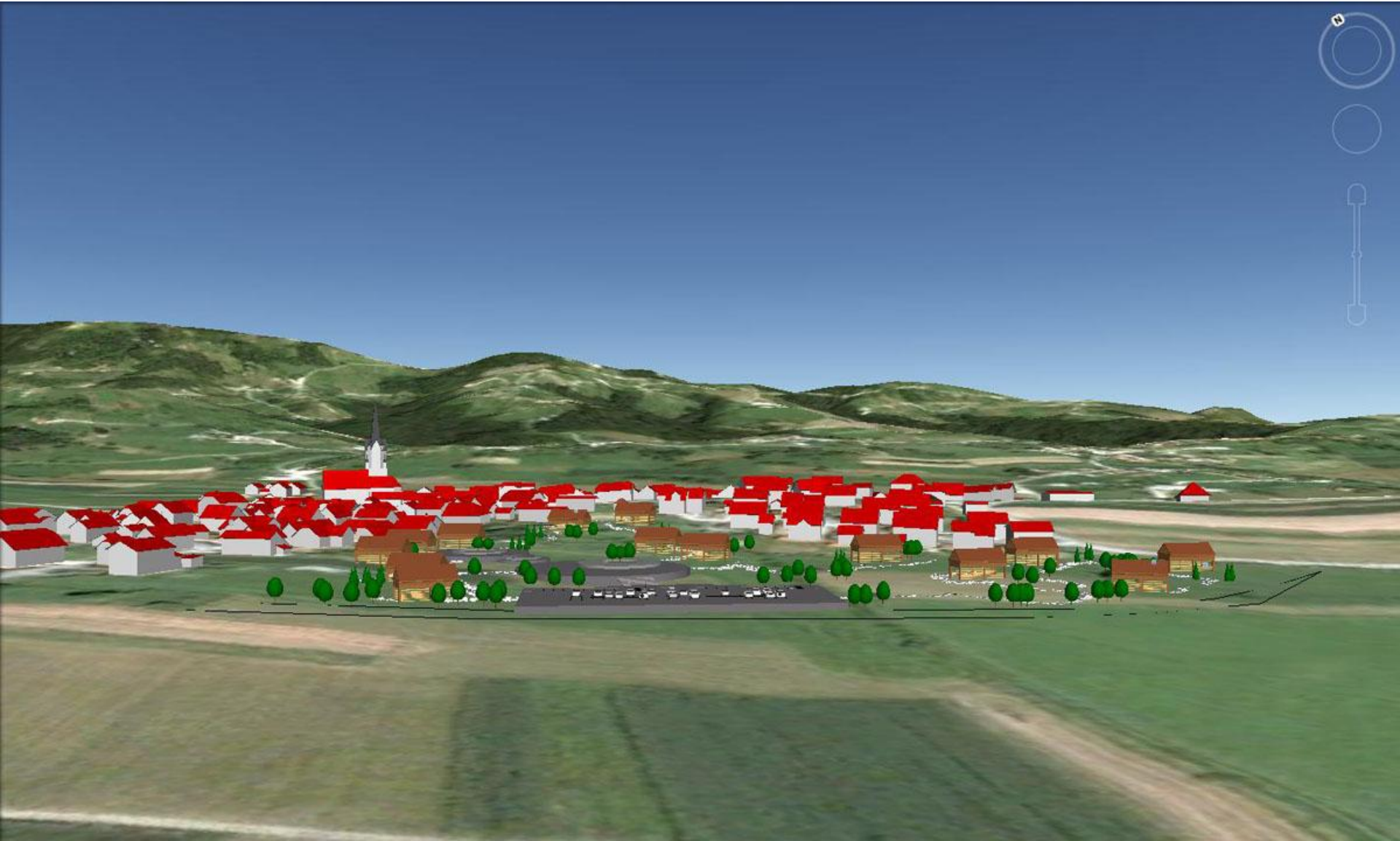
Razvoj kozolca:

- 1 - OBČASNA, KOZOLCU PODOBNA SUŠILNA NAPRAVA
- 2 - SUŠILNA NAPRAVA Z ZAČASNO STREHO
- 3 - ENOJNI STEGNJENI KOZOLEC
- 4 - STEGNJENI KOZOLEC S PLAŠČEM
- 5 - KOZOLEC NA KOZLA
- 6 - ENOJNI VZPOREDNI KOZOLEC
- 7 - NIZEK KOZOLEC
- 8 - DVOJNI VEZANI KOZOLEC



IDEJNA URBANISTIČNA ZASNOVA

ST. PROJEKTA	PGD-008/2009-ŠEN	VRSTA	IDEJNA URBANISTIČNA ZASNOVA
PROJEKT	MUZEJ NA PROSTEM - KOZOLCI MIRSKE DOLINE		
IZVEDENIK	OBČINA ŠENTRUPERT	ODRABAVIL	Andrej Novak, inž. met. <i>Andrej Novak</i>
ODRABAVIL	OBČINA ŠENTRUPERT Šentrupert 13, 8132 Šentrupert	ODRABAVIL	Spela Blažič, arh. inž. arh. Nina Langerholc, arh. dipl. gosp.
SKALA	1:750	VERZIJA	1
DATUM	marec 2010		





Thank You!

Rupert Gole,
Mayor of Community Šentrupert

rupert@gole.info

www.sentrupert.si